



**Property For Sale:**  
**Tax Map #: 39B4-1-H16**  
**0.58 Acres**

\*\*\*Approximations based on available public records\*\*\*

**Nearest Address:**  
191 Seclusion Ridge Rd  
Luray, VA 22835









## Directions

### Harrisonburg

Virginia, USA










#### Take I-81 N and Lee Hwy. to State Rte 615 in 4, Newport

34 min (27.0 mi)

-  1. Head north on US-11 N/Lee Hwy./N Main St toward Court Square  
 Continue to follow US-11 N/Lee Hwy. 3.8 mi
-  2. Use the right lane to take the ramp onto I-81 N 13.8 mi
-  3. Take exit 264 for US-211 toward New Market/Timberville/Luray 0.5 mi
-  4. Turn right onto US-211 E/W Old Cross Rd  
 Pass by Burger King (on the left) 0.2 mi
-  5. Turn left onto N Congress St/Lee Hwy. 0.3 mi
-  6. Turn right onto US-211 E/Lee Hwy. 8.6 mi

#### Continue on State Rte 615. Take River Rd and Cross Creek Rd to Seclusion Ridge Rd

6 min (1.9 mi)

-  7. Turn left onto State Rte 615 1.0 mi
-  8. Turn left onto River Rd 0.4 mi
-  9. Continue onto Forest Dr/Meadow Rd 0.1 mi
-  10. Slight right onto Ridge Rd 495 ft
-  11. Turn right onto Blevins Rd/Cross Creek Rd 354 ft
-  12. Slight left onto Cross Creek Rd/Deer Track Rd 446 ft
-  13. Turn right onto Cross Creek Rd/Stream View Rd 0.1 mi
-  14. Turn left onto Stream View Rd 440 ft
-  15. Turn left at the 1st cross street onto Seclusion Ridge Rd 16 ft

### 191 Seclusion Ridge Rd

Luray, VA 22835, USA