



Property For Sale:
Tax Map #: 55-A-42A
3.11 Acres

Approximations based on available public records


Nearest Address:
7811 Patrick Henry Hwy
Roseland, VA 22967


Directions


Charlottesville


Virginia, USA



Get on I-64 W in Scottsville from VA-20 S


-
- 6 min (1.8 mi)
-  1. Head east toward E Market St

233 ft
 -  2. Turn right onto E Market St

246 ft
 -  3. Turn right onto 9th St NE


0.2 mi
 -  4. Continue onto Avon St


0.3 mi
 -  5. Turn left onto VA-20 S/Monticello Ave
 Continue to follow VA-20 S

1.0 mi
 -  6. Slight right to merge onto I-64 W

0.2 mi


Follow US-29 S to VA-56 W in Arrington


-
- 37 min (37.2 mi)
-  7. Merge onto I-64 W



3.5 mi
 -  8. Take exit 118A to merge onto US-29 S toward Lynchburg

33.7 mi

Take State Rte 655 to VA-151 N in Roseland

-
- 8 min (5.9 mi)
-  9. Turn right onto VA-56 W

1.1 mi
 -  10. Turn right onto State Rte 655

3.9 mi
 -  11. Turn right onto VA-151 N
 Destination will be on the left

0.8 mi

7811 Patrick Henry Hwy

Roseland, VA 22967, USA