



**Property For Sale:**  
**Tax Map #: 1594-74-3340**  
**1.33 Acres**

\*\*\*Approximations based on available public records\*\*\*

**Nearest Address:**  
395 Robin Ridge Ct  
Pittsville, VA 24139

## Directions








### Lynchburg

Virginia, USA








#### Get on US-29 BUS S from Commerce St

- 4 min (0.6 mi)
-  1. Head northeast on 10th St toward Main St  
0.1 mi
  -  2. Turn right at the 2nd cross street onto Commerce St  
0.3 mi
  -  3. Turn left onto Main St  
0.1 mi
  -  4. Turn right to merge onto US-29 BUS S  
0.3 mi

#### Take Wards Rd and US-29 S to Co Rd 756/Dewberry Rd in Staunton River

- 36 min (32.4 mi)
-  5. Merge onto US-29 BUS S  
4.1 mi
  -  6. Use the left lane to take exit 9 for US-29 BUS S toward Danville  
0.2 mi
  -  7. Continue onto US-29 BUS S/Old Wards Rd  
0.2 mi
  -  8. Slight right onto Wards Rd  
1.1 mi
  -  9. Continue straight to stay on Wards Rd  
 Pass by Dollar General (on the left in 3.6 mi)  
20.6 mi
  -  10. Continue onto US-29 S  
6.2 mi

#### Continue on Co Rd 756. Take Brights Rd to Robin Ridge Ct in Pittsville

- 17 min (10.0 mi)
-  11. Turn right onto Co Rd 756/Dewberry Rd  
 Continue to follow Co Rd 756  
3.8 mi
  -  12. Continue onto Owens Mill Rd  
1.4 mi
  -  13. Turn right onto Brights Rd  
4.4 mi
  -  14. Turn right onto Eagle Pointe Shores Drive  
410 ft
  -  15. Turn left onto Robin Ridge Ct  
 Destination will be on the left  
0.3 mi

### 395 Robin Ridge Ct

Pittsville, VA 24139, USA