

**Property For Sale:**  
**Tax Map #: 27A-8-11**  
**1.01 Acres**

\*\*\*Approximations based on available public records\*\*\*








**Nearest Address:**  
23 Lisa Ln, Stanardsville, VA  
22973

## Directions







### Charlottesville

Virginia, USA








#### Get on US-250 W/US-250 BYP W from E High St and Locust Ave

- 4 min (1.0 mi)
-  1. Head east toward E Market St  
233 ft
  -  2. Turn right onto E Market St  
246 ft
  -  3. Turn left at the 1st cross street onto 9th St NE  
0.1 mi
  -  4. Continue onto E High St  
0.2 mi
  -  5. Turn left onto Locust Ave  
0.6 mi
  -  6. Turn left onto Watson Ave  
348 ft
  -  7. Take the ramp on the left onto US-250 W/US-250 BYP W  
154 ft

#### Take US-29 N and US-33 W to US-33 BUS W/Spotswood Trail in Stanardsville

- 30 min (20.6 mi)
-  8. Merge onto US-250 W/US-250 BYP W  
1.8 mi
  -  9. Turn right onto State Rte 743/Hydraulic Rd  
0.4 mi
  -  10. Use the right 2 lanes to turn right onto US-29 N/Seminole Trail  
 Pass by McDonald's (on the left in 1.2 mi)  
1.5 mi
  -  11. Keep left to continue on US-29 N  
12.1 mi
  -  12. Use the left 2 lanes to turn left onto US-33 W  
4.8 mi

#### Continue on US-33 BUS W/Spotswood Trail. Take VA-230 E/Madison Rd and State Rte 637 to Lisa Ln

- 10 min (4.4 mi)
-  13. Turn right onto US-33 BUS W/Spotswood Trail  
1.4 mi
  -  14. Turn right onto VA-230 E/Madison Rd  
0.9 mi
  -  15. Turn left onto State Rte 637  
1.2 mi
  -  16. Turn left onto Tall Pines Dr  
0.3 mi
  -  17. Continue onto Greene Acres Rd S  
0.6 mi
  -  18. Turn left onto Lisa Ln  
 Destination will be on the left  
135 ft

### 23 Lisa Ln

Stanardsville, VA 22973, USA